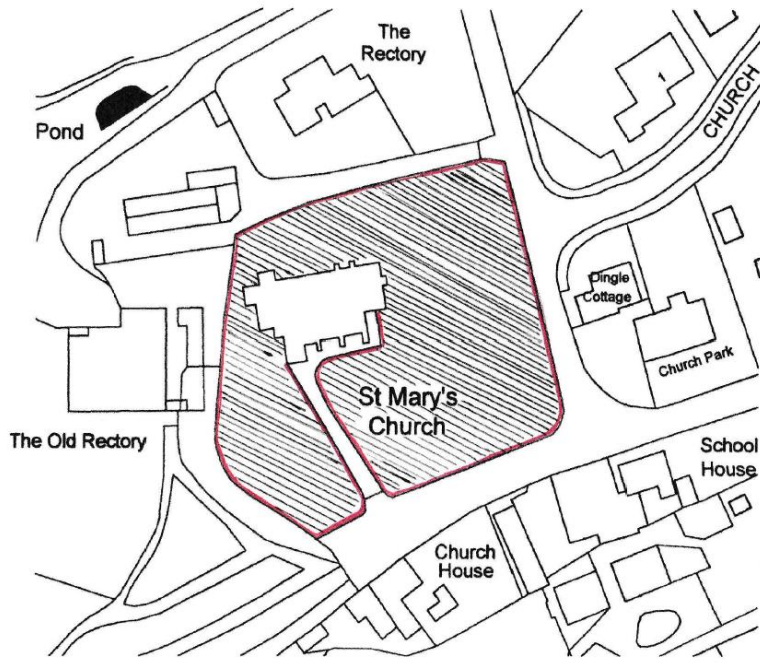






# St Mary the Virgin, Diptford



Ordnance Survey, (c) Crown Copyright 2021. All rights reserved. Licence number 100022432

0 5 10 20 30 40 50m

Boundary Line

NO.	DATE	DESCRIPTION	BY
1	25/10/21	FOR INFORMATION	lhc


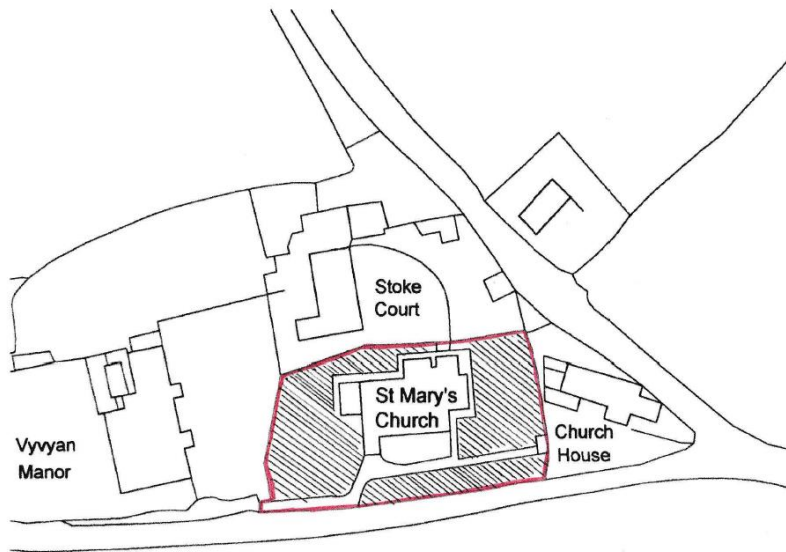
PROJECT TITLE	
Churchyard Closure Plan	
SITE	
St Mary the Virgin Church, Diptford	
PROJECT NUMBER	
21010 - LHC - 00 - 00 - DR - L - 01 01	
DATE	SCALE
25/10/21	1:1250 @A4
LHC PROJECT NUMBER	
21010	



lhc design

Update  
 Print  
 Save  
 Scale

*St Mary's, North Huish*



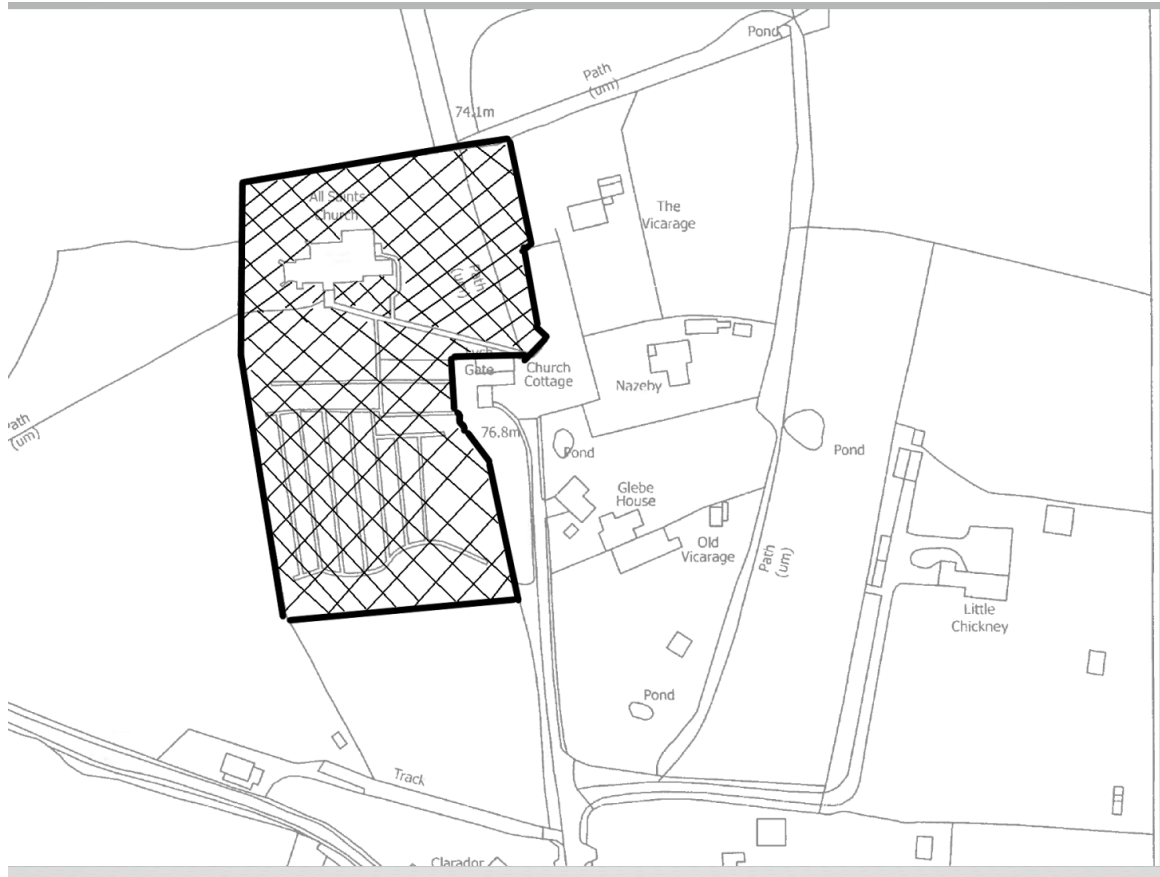
Ordnance Survey, (c) Crown Copyright 2021. All rights reserved. Licence number 100022432

0 5 10 20 30 40 50m



**lhc design**

1:1  
1:1  
1:1  
1:1



St Andrew's Churchyard Burgess Hill



0 50  
Metres



Plan Produced for: PCC Secretary

Date Produced: 23 Nov 2022

Plan Reference Number: TOROM2327115412045

Scale: 1:1250 @ A4

© Crown copyright and database rights 2021 OS 100042756